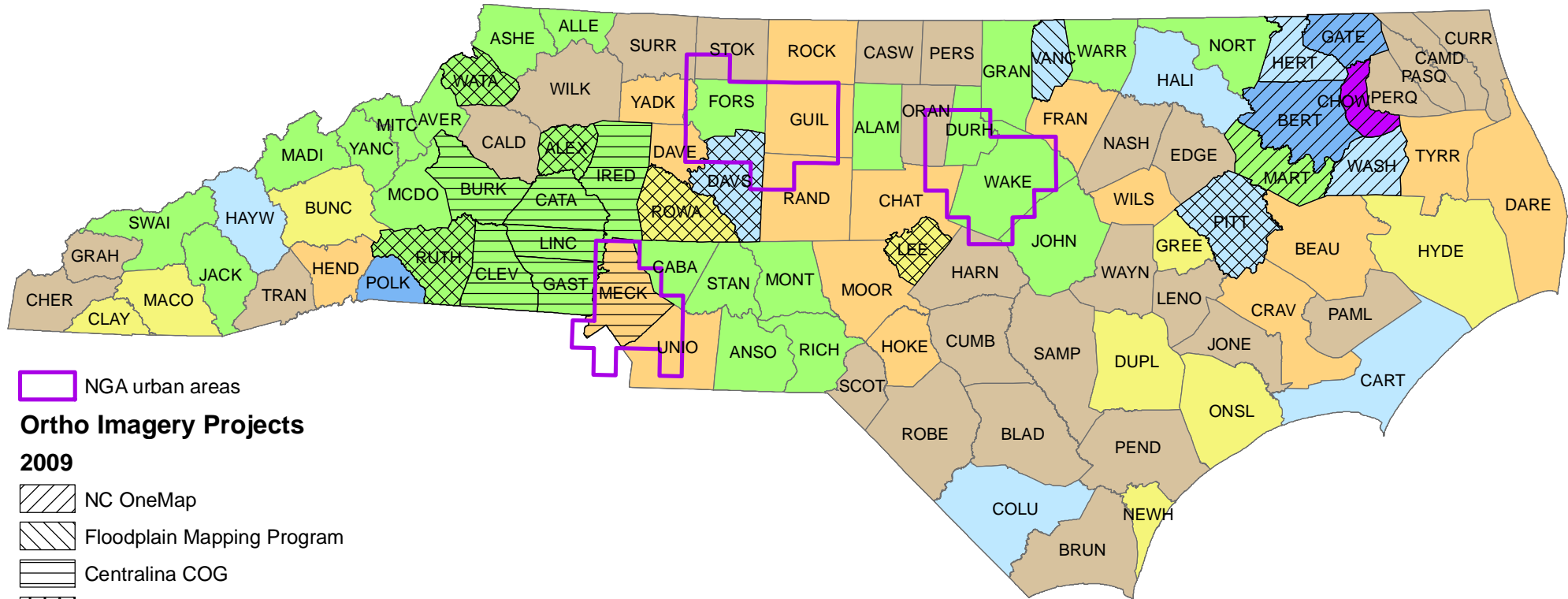


Year of Last Imagery and Planned Projects





Calendar Year by County*



 NGA urban areas








Ortho Imagery Projects

2009

-  NC OneMap
-  Floodplain Mapping Program
-  Centralina COG
-  Other Planned

Current ortho imagery status

Current Year

-  2000
-  2003
-  2004
-  2005
-  2006
-  2007
-  2008

* Calendar year assuming aerial flight occurs during January to March for leaf-off imagery. The federal fiscal year begins October 1 preceding the flight window.

February 9, 2009